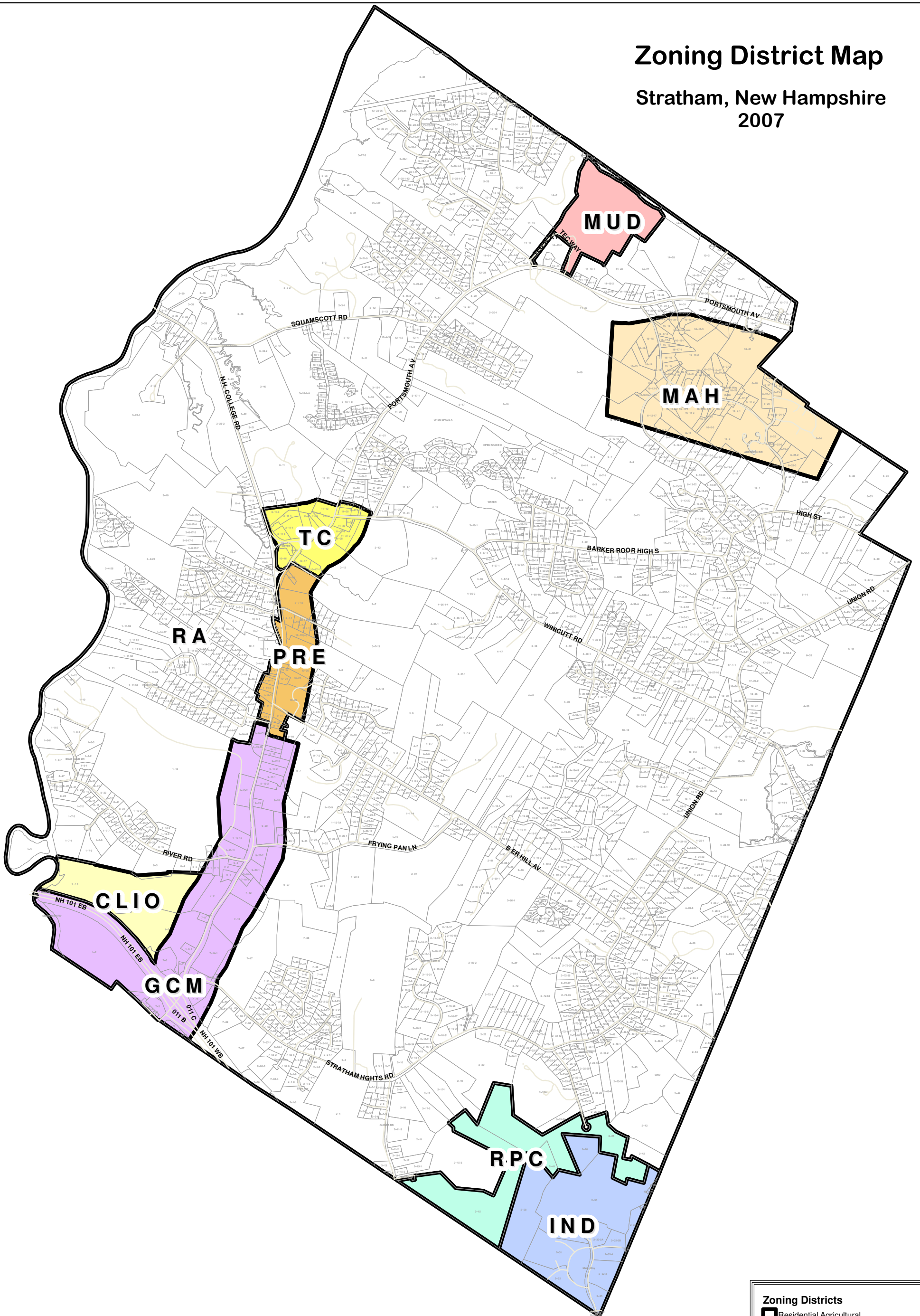


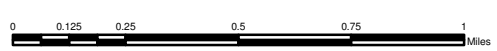
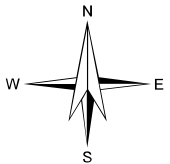
Zoning District Map

Stratham, New Hampshire
2007



Zoning Districts	
[Pink Box]	Flexible/Mixed Use Development District
[Orange Box]	Manufactured Housing
[Yellow Box]	Town Center
[Light Green Box]	Retirement Planned Community
[Purple Box]	General Commercial
[Blue Box]	Industrial
[Yellow-Green Box]	Commercial/Light Industrial
[White Box]	Residential Agricultural

Zoning Districts
Stratham, New Hampshire
Adopted March 2007



1 inch equals 2,250 feet