


Tax Map
23



STRATHAM
NEW HAMPSHIRE

N

LEGEND

PROPERTY LINE

OLD PROPERTY LINE

PUBLIC RIGHT-OF-WAY

PRIVATE RIGHT-OF-WAY

RAILROAD RIGHT-OF-WAY

CITY/TOWN LIMIT

TOWN OWNED PARCELS

STATE OF NH FISH & GAME

COMMON LAND PARCELS

EASEMENT

CONSERVATION EASEMENT

UTILITY RIGHT OF WAY

HYDROGRAPHY

WETLAND

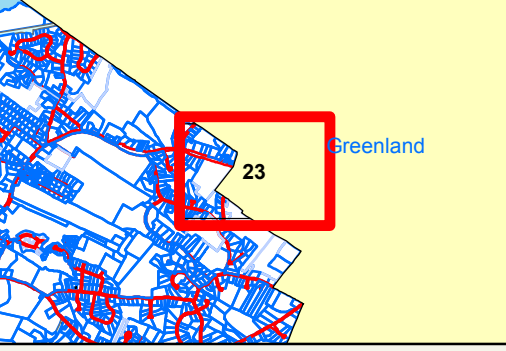
3 PARCEL NUMBER

3 DISJOINTED PARCEL NUMBER

2 SURVEY LOT NUMBER

160 DIMENSION

INTENDED FOR ASSESSMENT PURPOSES ONLY. COMPILED FROM TAX MAPS, ORTHOPHOTOGRAPHY AND OTHER PUBLIC RECORDS AND DATA. USERS SHOULD CONSULT THE PUBLIC PRIMARY SOURCE DOCUMENTS FOR VERIFICATION OF THE INFORMATION APPEARING ON THIS MAP.



Newmarket
Newfields
Exeter
Hampton
North Hampton
Greenland
23

Date of Revisions:

9-1-2012


4-1-2013

4-1-2014

7-9-2015

5-17-2016

REVISED & REPRINTED BY



CAITechnologies
Precision Mapping. Geospatial Solutions.

11 PLEASANT STREET, LITTLETON, NH 03661
800.322.4540 - WWW.CAI-TECH.COM

Highest Lot Number: 51
Plot Date: 5/25/2016 Sheet: 23