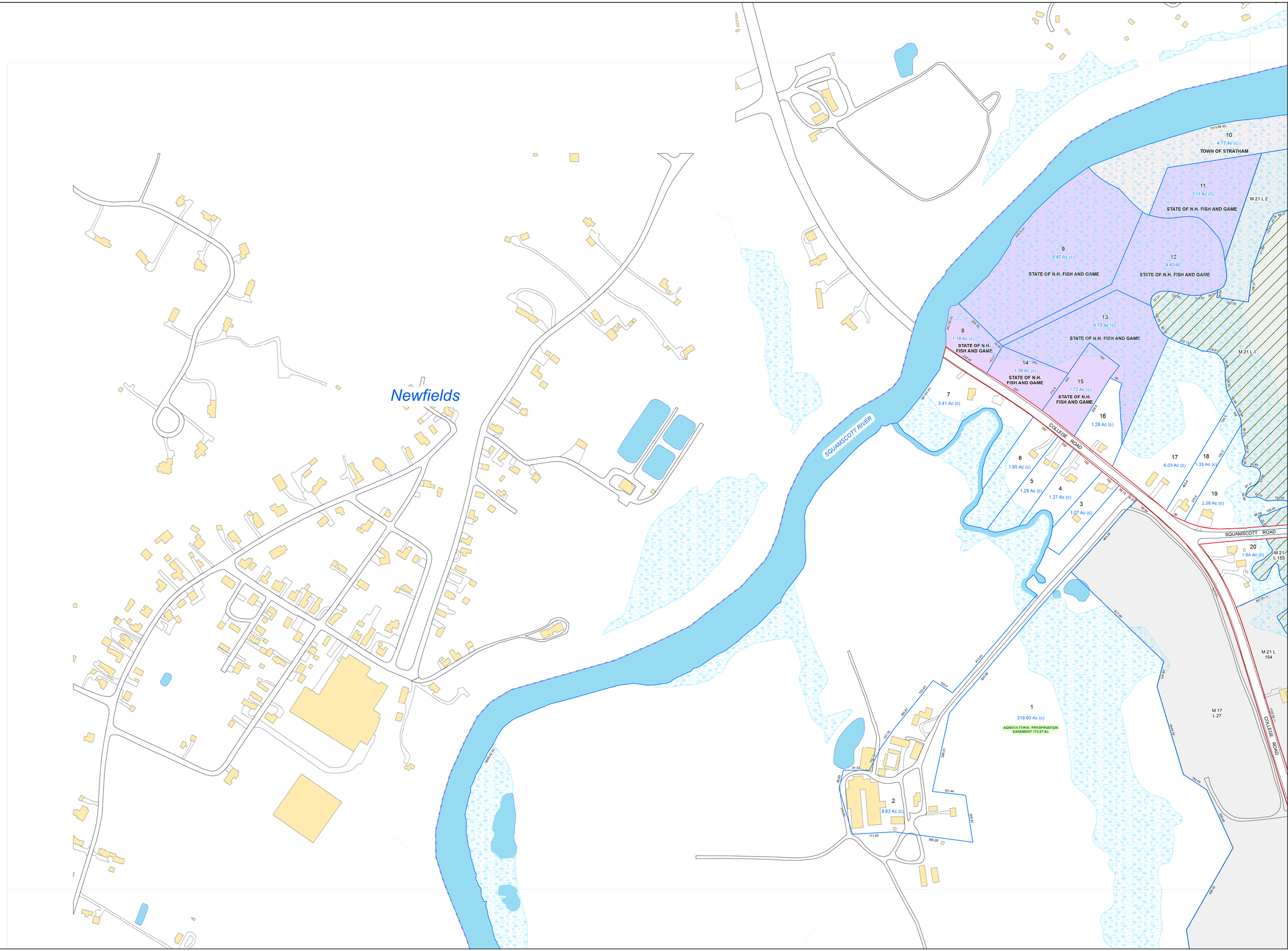

Tax Map 20

TOWN of STRATHAM, NEW HAMPSHIRE 1716

STRATHAM

NEW HAMPSHIRE

N

LEGEND

- PROPERTY LINE
- OLD PROPERTY LINE
- PUBLIC RIGHT-OF-WAY
- PRIVATE RIGHT-OF-WAY
- RAILROAD RIGHT-OF-WAY
- CITY/TOWN LIMIT
- TOWN OWNED PARCELS
- STATE OF NH FISH & GAME
- COMMON LAND PARCELS
- EASEMENT
- CONSERVATION EASEMENT
- UTILITY RIGHT OF WAY
- HYDROGRAPHY
- WETLAND
- 3 PARCEL NUMBER
- 3 DISJOINTED PARCEL NUMBER
- 2 SURVEY LOT NUMBER
- 160 DIMENSION

INTENDED FOR ASSESSMENT PURPOSES ONLY. COMPILED FROM TAX MAPS, ORTHOPHOTOGRAPHY AND OTHER PUBLIC RECORDS AND DATA. USERS SHOULD CONSULT THE PUBLIC PRIMARY SOURCE DOCUMENTS FOR VERIFICATION OF THE INFORMATION APPEARING ON THIS MAP.

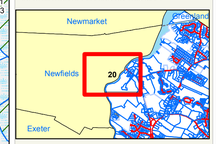

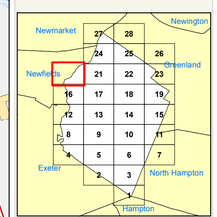

Date of Revisions:

9-1-2012
4-1-2013
4-1-2014
7-9-2015
5-17-2016

REVISED & REPRINTED BY

CAI Technologies
Precision Mapping. Geospatial Solutions.
11 PLEASANT STREET, LITTLETON, NH 03561
800.322.4540 - WWW.CAI-TECH.COM

Highest Lot Number: 20

Plot Date: 5/25/2016 Sheet:20