










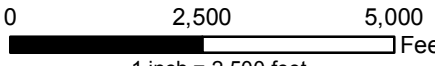

**Prepared by:**  
 NH Department of Safety  
 Division of Emergency Services  
 Mapping Section  
  
**Prepared For:**  
 Town of Stratham

**Town of Stratham  
Road Map**

-  US Route
-  State Route
-  Public Road
-  Driveway/Private
-  Town Boundary
-  County Boundary
-  State Boundary
-  Hiking Trail

-  School
-  Fire Department
-  Police Station

Created: October 3, 2016  
 Revised: March 30, 2018  
  
  
 1 inch = 2,500 feet



ROAD NAME	GRID	ROAD NAME	GRID	ROAD NAME	GRID
ABERDEEN DR	G5	FIFIELD LN	F9	PERTH DR	E6
ACADEMIC WAY	D5	FINE CHOCOLATE PL	E11	PHEASANT RUN	G4
ALDERWOOD DR	G5	FRENCH LN	C5	PINEWOOD DR	C9
ALEX WAY	G5	FRYING PAN LN	D8	POINT OF ROCKS TER	E5
ANNAS WAY	G7	GIFFORD FARM RD	F5	POND VIEW DR	E5
APPLE WAY	C9	GLENGARRY DR	E3	PORTSMOUTH AVE NH RT 33	D4
ARNOLD PALMER DR	G7	GRACE LN	F7	QUAIL HOLW	E9
ASPEN LN	C4	GREEN VALE DR	E11	RAEDER DR	B7
AUTUMN LN	D7	GRETAS WAY	B8	RAM LN	B9
BALMORAL DR	G5	GUINEA RD	D10	RIVER RD	B8
BALSAM WAY	G8	HAYWICK DR	F10	ROBIN GLEN RD	D4
BARBARBAS WAY	G4	HEMLOCK WAY	C5	ROBY JEWELL LN	F7
BARKER LN	G7	HERON WAY	F7	ROLLINS FARM DR	E10
BARKER RD	G6	HERSEY LN	F9	RUSSELL DR	E8
BARNES DR	F7	HICKORY POND LN	E8	SANCTUARY DR	C6
BARONS WAY	D5	HIGH ST	E6	SANDY POINT RD	E3
BARTLETT RD	G6	HILLCREST DR	G5	SCAMMAN RD	E5
BEECH CT	F6	HOLMGREN CT	E9	SEAVEY PASTURE RD	H6
BENJAMIN RD	D3	HOLMGREN RD	E9	SHANNON DR	E7
BERRY HILL RD	G5	HUMES CT	F6	SHAWS LN	B9
BETTY LN	C6	IRIS DR	D5	SHIRLEY LN	D4
BIRNAM WOODS RD	E6	JACK RABBIT LN	E4	SMITH FARM RD	F7
BITTERSWEET LN	C7	JACQUELINE WAY	G5	SPRING CREEK LN	E6
BLOSSOM LN	E8	JANA LN	D3	SPRING HILL RD	H5
BLUE RIDGE CIR	G4	JASON DR	D3	SPRUCE LN	E8
BO NESS LN	C3	JEWETT LN	D5	SQUAMSCOTT RD	C4
BOAT CLUB DR	A7	JOYCE LN	D3	SQUIRE WAY	C10
BRESLIN FARM RD	D10	JUNIPER DR	E8	ST ANDREWS WAY	G7
BROOKSIDE DR	D3	KILDARY DR	C3	STEPHEN DR	C7
BROWN AVE	D7	KINLOCH DR	C3	STONEWALL WAY	G8
BUNKER HILL AVE	D8	KIRKWALL DR	E10	STONEY BROOK LN	B9
BUTTERFIELD LN	B6	KIRRIEMUIR RD	E8	STRATHAM FIRE DEPARTMENT	C5
CANNICH CIR	F10	LAMINGTON HILL RD	F6	STRATHAM GRN	C5
CHANCELLOR DR	D11	LAMINGTON PL	F6	STRATHAM HEIGHTS RD	D10
CHAPMAN RD	F9	LAUREL LN	D4	STRATHAM LN	F3
CHARLES DR	G8	LEIGH CIR	G7	STRATHAM MEMORIAL SCHOOL	F5
CHASE LN	D5	LILAC WAY	E8	STRATHAM POLICE DEPARTMENT	C7
CHELSEA WAY	E9	LINDA LN	D3	STRAWBERRY LN	F9
CHESTNUT WAY	F6	LINWOOD LN	F4	SWEETLAND PL	F9
CHISHOLM FARM DR	C4	LOCKERBIE LN	D3	TALL PINES DR	D8
CHRISTIE LN	F8	LONG HILL RD	F5	TANSY AVE	D5
CIDER MILL LN	E8	LOVELL RD	F4	THE MEADOWS	E9
CLOVA CIR	D4	LUCIEN WAY	F4	THORNHILL RD	E10
COACH RD	F6	MARIN WAY	E11	TIDEWATER FARM RD	E2
COLLEGE RD	C5	MARK AVE	E4	TRISHAS WAY	C7
COOPERATIVE MIDDLE SCHOOL	D10	MARKET ST	C7	TUCKERS TRL	D3
CORTLAND AVE	E8	MARYBANK DR	C3	TURNBERRY RD	D4
COUNTRY FARM RD	D9	MASON DR	E8	UNION RD	F8
CRESTVIEW TER	E4	MCINNIS AVE	B9	VANESSA LN	G9
CROCKETTS WAY	D5	MEADOWVIEW LN	B7	VINEYARD DR	D11
DEPOT RD	E3	MERLES LN	F7	WALTERS WAY	E10
DOE RUN LN	B7	MONTROSE DR	F9	WEDGEWOOD DR	F9
DOMAIN DR	E11	MORNING STAR DR	D3	WEST RD	B9
DRUMLIN RD	D9	MUIRFIELD DR	E7	WHITTAKER DR	G5
DRURY PLAINS RD	D10	NH RT 101	B9	WIGGIN WAY	F8
DUMBARTON OAKS	D2	NH RT 111	E12	WILLIAM CIR	C9
DUNDEE CIR	C3	OAK LN	B6	WILLOWBROOK AVE	G5
EASTON HILL LN	F5	ORCHARD HILL RD	C9	WINDING BROOK DR	C6
ELTON AVE	C10	OXBOW FARM RD	B8	WINGATE CT	B5
EMERY LN	C6	PARKMAN BROOK LN	D9	WINNICUTT RD	F7
ERIK WAY	F10	PATRIOTS RD	C6	WINTERBERRY LN	G8
EVERGREEN WAY	B6	PENINSULA DR	B6	WOODSIDE DR	E11