

Stratham Police Department

Page: 1

Dispatch Log From: 07/02/2018 Thru: 07/08/2018


0000 - 2359




Printed: 07/17/2018

For Date: 07/02/2018 - Monday

| Call Number | Time | Call Reason | Action |
|-------------|------|-------------|--------|
|-------------|------|-------------|--------|

Note

Note Taker: Civilian Stacey J Grella
 REVIEWED & APPROVED BY: 

| | | | |
|----------|------|---|-----------------------|
| 18-10924 | 0002 | M/V STOP - WARNING Vicinity of: PORTSMOUTH AVE + STRATHAM HEIGHTS RD | M/V WARNING/Checkups |
| 18-10903 | 0038 | BACK UP (SECONDARY PATROL) Vicinity of: COLLEGE RD + FRENCH LN | SERVICES RENDERED |
| 18-10913 | 0038 | SUSPICIOUS ACTIVITY Vicinity of: PORTSMOUTH AVE | SERVICES RENDERED |
| 18-10914 | 0114 | M/V STOP - WARNING Vicinity of: COLLEGE RD | M/V WARNING/Checkups |
| 18-10942 | 0212 | M/V STOP - WARNING Vicinity of: PORTSMOUTH AVE + RAEDER DR Refer To Summons: 18-87-AR Summons:  Address:  Age:  Charges: POSSESSION OF CONTROLLED/NARCOTIC DRUGS | M/V SUMMONS ISSUED |
| 18-10916 | 0358 | M/V STOP - WARNING Vicinity of: [STR 505] PORTSMOUTH AVE | M/V WARNING/Checkups |
| 18-10917 | 0409 | M/V ACCIDENT-PROPERTY DAMAGE Vicinity of: DUMBARTON OAKS Refer To Accident: 18-83-AC | ACCIDENT INVESTIGATED |
| 18-10929 | 0733 | M/V STOP - WARNING Vicinity of: HIGH ST + WINNICUTT RD | M/V WARNING/Checkups |
| 18-10934 | 0737 | ASSIST PUBLIC Vicinity of: DUMBARTON OAKS | UNFOUNDED |
| 18-10936 | 0952 | M/V STOP - WARNING Vicinity of: [STR 537] PORTSMOUTH AVE | M/V WARNING/Checkups |
| 18-10927 | 1005 | POLICE INFO/INTELLIGENCE (BOLO) Location/Address: [STR 812] PORTSMOUTH AVE Refer To Incident: 18-217-OF | REPORT TAKEN |
| 18-10943 | 1057 | M/V STOP - WARNING Location/Address: PORTSMOUTH AVE + SANDY POINT RD | M/V WARNING/Checkups |
| 18-10938 | 1133 | TRAFFIC CONTROL Vicinity of: SQUAMSCOTT RD + TURNBERRY LN | SERVICES RENDERED |
| 18-10950 | 1145 | TRAFFIC CONTROL Vicinity of: FRYING PAN LN | SERVICES RENDERED |
| 18-10939 | 1146 | M/V STOP - WARNING Vicinity of: UNION RD | M/V WARNING/Checkups |
| 18-10928 | 1256 | ASSIST PUBLIC Location: STRATHAM POLICE DEPT | SERVICES RENDERED |
| 18-10957 | 1345 | LOST OR FOUND PROPERTY Location/Address: MORNING STAR DR Refer To Incident: 18-218-OF | REPORT TAKEN |
| 18-10941 | 1355 | M/V STOP - WARNING Vicinity of: PORTSMOUTH AVE + CHASE LN | M/V WARNING/Checkups |

Dispatch Log From: 07/02/2018 Thru: 07/08/2018

0000 - 2359

Printed: 07/17/2018

| | | | |
|--------------------------------|------|----------------------------------|----------------------|
| 18-10952 | 1422 | M/V STOP - WARNING | M/V WARNING/Checkups |
| Location/Address: | | PORTSMOUTH AVE + BUTTERFIELD LN | |
| 18-10930 | 1427 | ASSIST AMBULANCE | SERVICES RENDERED |
| Location/Address: | | [STR 296] PORTSMOUTH AVE | |
| 18-10933 | 1512 | TRAFFIC CONTROL | SERVICES RENDERED |
| Vicinity of: | | WINDING BROOK DR + EVERGREEN WAY | |
| 18-10953 | 1610 | STRATHAM WARRANT/PAPER SERVICE | SERVICES RENDERED |
| Location/Address: | | FRYING PAN LN | |
| 18-10954 | 1616 | ASSIST PUBLIC | SERVICES RENDERED |
| Location/Address: | | [STR 812] PORTSMOUTH AVE | |
| 18-10963 | 1620 | ANIMAL INCIDENT | POLICE INFORMATION |
| Location/Address: | | [STR 812] PORTSMOUTH AVE | |
| 18-10961 | 1629 | M/V STOP - WARNING | M/V WARNING/Checkups |
| Location/Address: | | FRYING PAN LN | |
| 18-10955 | 1630 | TRAFFIC CONTROL | SERVICES RENDERED |
| Location/Address: | | GUINEA RD + DRURY PLAINS RD | |
| 18-10956 | 1638 | M/V STOP - WARNING | M/V WARNING/Checkups |
| Location/Address: | | STRATHAM HEIGHTS RD + GUINEA RD | |
| 18-10966 | 1705 | ABANDONED 911 CALL | SERVICES RENDERED |
| Location/Address: | | [STR 535] WEST RD | |
| 18-10944 | 1710 | M/V STOP - WARNING | M/V WARNING/Checkups |
| Vicinity of: | | GUINEA RD | |
| 18-10967 | 1710 | M/V STOP - WARNING | M/V WARNING/Checkups |
| Location/Address: | | PORTSMOUTH AVE + SANDY POINT RD | |
| 18-10968 | 1748 | ALARM (RESIDENTIAL/COMMERCIAL) | SERVICES RENDERED |
| Location/Address: | | [STR 626] ARNOLD PALMER DR | |
| 18-10945 | 1756 | ALARM (RESIDENTIAL/COMMERCIAL) | SERVICES RENDERED |
| Location/Address: | | MARIN WAY | |
| 18-10969 | 1816 | ANIMAL INCIDENT | SERVICES RENDERED |
| Location/Address: | | [STR 505] PORTSMOUTH AVE | |
| 18-10947 | 1820 | STRATHAM WARRANT/PAPER SERVICE | SERVICES RENDERED |
| Location/Address: | | FRYING PAN LN | |
| 18-10962 | 2148 | M/V STOP - WARNING | M/V WARNING/Checkups |
| Location/Address: | | WIGGIN WAY | |
| 18-11038 | 2304 | MISCELLANEOUS INCIDENT | REPORT TAKEN |
| Location/Address: | | [STR 812] PORTSMOUTH AVE | |
| For Date: 07/03/2018 - Tuesday | | | |
| 18-10971 | 0033 | BACK UP (SECONDARY PATROL) | SERVICES RENDERED |
| Location/Address: | | WEST RD | |
| 18-11202 | 0349 | M/V STOP - WARNING | M/V WARNING/Checkups |
| Vicinity of: | | PORTSMOUTH AVE + STRATHAM LN | |
| 18-11204 | 0356 | M/V STOP - WARNING | M/V WARNING/Checkups |
| Vicinity of: | | PORTSMOUTH AVE + STRATHAM LN | |
| 18-11205 | 0440 | TRAFFIC CONTROL | SERVICES RENDERED |
| Vicinity of: | | COLLEGE RD | |

Stratham Police Department

Page: 3

Dispatch Log From: 07/02/2018 Thru: 07/08/2018

0000 - 2359

Printed: 07/17/2018

| | | | |
|--------------------|------|--|----------------------|
| 18-10972 | 0719 | M/V STOP - SUMMONS ISSUED | |
| Location/Address: | | PORTSMOUTH AVE + CRESTVIEW TER | |
| 18-10979 | 0846 | ASSIST FIRE DEPARTMENT | SERVICES RENDERED |
| Location/Address: | | MARIN WAY | |
| 18-10978 | 0859 | ASSIST FIRE DEPARTMENT | SERVICES RENDERED |
| Location/Address: | | [STR 289] PORTSMOUTH AVE | |
| 18-10976 | 0921 | DRIVING UNDER INFLUENCE (DWI) | SERVICES RENDERED |
| Location/Address: | | PORTSMOUTH AVE | |
| Refer To Arrest: | | 18-88-AR | |
| Arrest: | | DRAPER, TAMERA J | |
| Address: | | [REDACTED] RAYMOND, NH | |
| Age: | | 56 | |
| Charges: | | DRIVING WHILE INTOXICATED | |
| | | DRIVING AFTER REVOCATION OR SUSPENSION | |
| | | DEFAULT OR BREACH OF BAIL CONDITIONS | |
| 18-10977 | 0921 | M/V STOP - SUMMONS ISSUED | M/V SUMMONS ISSUED |
| Location/Address: | | PORTSMOUTH AVE | |
| 18-10974 | 1000 | BACK UP (SECONDARY PATROL) | SERVICES RENDERED |
| Location/Address: | | [STR 812] PORTSMOUTH AVE | |
| 18-10975 | 1042 | STRATHAM WARRANT/PAPER SERVICE | SERVICES RENDERED |
| Location/Address: | | [STR 812] PORTSMOUTH AVE | |
| 18-10973 | 1150 | ANIMAL INCIDENT | REPORT TAKEN |
| Location/Address: | | ROLLINS FARM RD | |
| Refer To Incident: | | 18-219-OF | |
| 18-10981 | 1450 | ASSIST PUBLIC | SERVICES RENDERED |
| Location/Address: | | [STR 632] PORTSMOUTH AVE | |
| 18-10980 | 1530 | ANIMAL INCIDENT | SERVICES RENDERED |
| Location/Address: | | BUNKER HILL AVE | |
| 18-10987 | 1609 | ASSIST PUBLIC | SERVICES RENDERED |
| Location/Address: | | [STR 189] RAEDER DR | |
| 18-11001 | 1617 | MISCELLANEOUS INCIDENT | POLICE INFORMATION |
| Location/Address: | | RIVER RD | |
| 18-10998 | 1632 | TRAFFIC CONTROL | SERVICES RENDERED |
| Location/Address: | | EVERGREEN WAY + WINDING BROOK DR | |
| 18-10985 | 1635 | M/V STOP - WARNING | M/V WARNING/Checkups |
| Vicinity of: | | PORTSMOUTH AVE + STRATHAM HEIGHTS RD | |
| 18-10986 | 1646 | M/V STOP - WARNING | M/V WARNING/Checkups |
| Vicinity of: | | GUINEA RD + DRURY PLAINS RD | |
| 18-10999 | 1704 | M/V STOP - WARNING | M/V WARNING/Checkups |
| Location/Address: | | WINNICUTT RD + SPRING CREEK LN | |
| 18-10988 | 1717 | M/V STOP - WARNING | M/V WARNING/Checkups |
| Vicinity of: | | GUINEA RD + DRURY PLAINS RD | |
| 18-11000 | 1725 | M/V STOP - WARNING | M/V WARNING/Checkups |
| Location/Address: | | PORTSMOUTH AVE + BUTTERFIELD LN | |
| 18-11002 | 1737 | SUSPICIOUS ACTIVITY | POLICE INFORMATION |
| Location/Address: | | RIVER RD | |
| 18-10990 | 1831 | ASSIST AMBULANCE | SERVICES RENDERED |
| Location/Address: | | [STR 313] PORTSMOUTH AVE | |
| 18-11035 | 1831 | ASSIST AMBULANCE | SERVICES RENDERED |
| Location/Address: | | [STR 313] PORTSMOUTH AVE | |

Dispatch Log From: 07/02/2018 Thru: 07/08/2018 0000 - 2359 Printed: 07/17/2018

| | | | |
|----------------------------------|------|---|--------------------------|
| 18-11003 | 1959 | M/V STOP - WARNING | M/V WARNING/Checkups |
| Location/Address: | | PORTSMOUTH AVE + FRYING PAN LN | |
| 18-11004 | 2010 | M/V STOP - WARNING | M/V WARNING/Checkups |
| Location/Address: | | PORTSMOUTH AVE + LOVELL RD | |
| 18-11005 | 2026 | M/V STOP - WARNING | M/V WARNING/Checkups |
| Location/Address: | | PORTSMOUTH AVE + EMERY LN | |
| 18-10994 | 2034 | M/V STOP - WARNING | M/V WARNING/Checkups |
| Location/Address: | | PORTSMOUTH AVE + BUNKER HILL AVE | |
| 18-10995 | 2041 | M/V STOP - WARNING | M/V WARNING/Checkups |
| Location/Address: | | PORTSMOUTH AVE + RAEDER DR | |
| 18-10996 | 2045 | M/V STOP - WARNING | M/V WARNING/Checkups |
| Location/Address: | | PORTSMOUTH AVE + RIVER RD | |
| 18-10997 | 2101 | M/V STOP - WARNING | M/V WARNING/Checkups |
| Location/Address: | | BUNKER HILL AVE + AUTUMN LN | |
| 18-11010 | 2120 | M/V STOP - WARNING | M/V WARNING/Checkups |
| Vicinity of: | | PORTSMOUTH AVE | |
| 18-11006 | 2133 | SUSPICIOUS ACTIVITY | CLEARED BY ARREST JUV MA |
| Location/Address: | | PORTSMOUTH AVE | |
| Refer To P/C: | | 18-89-AR | |
| | | Juvenile Protective Custody | |
| Age: | | 16 | |
| Charges: | | POSSESSION OF DRUGS IN A MOTOR VEHICLE | |
| Refer To P/C: | | 18-90-AR | |
| | | Juvenile Protective Custody | |
| Age: | | 16 | |
| Charges: | | POSSESSION OF CONTROLLED/NARCOTIC DRUGS | |
| Refer To P/C: | | 18-91-AR | |
| | | Juvenile Protective Custody | |
| Age: | | 16 | |
| Charges: | | POSSESSION OF CONTROLLED/NARCOTIC DRUGS | |
| 18-11015 | 2146 | M/V STOP - WARNING | M/V WARNING/Checkups |
| Vicinity of: | | LOVELL RD | |
| 18-11016 | 2218 | M/V STOP - WARNING | M/V WARNING/Checkups |
| Vicinity of: | | PORTSMOUTH AVE + DEPOT RD | |
| 18-11007 | 2303 | POLICE INFO/INTELLIGENCE (BOLO) | POLICE INFORMATION |
| Location/Address: | | [STR 812] PORTSMOUTH AVE | |
| 18-11012 | 2341 | SUSPICIOUS ACTIVITY | INVESTIGATED/NO REPORT N |
| Vicinity of: | | [STR 315] PORTSMOUTH AVE | |
| 18-11008 | 2351 | POLICE INFO/INTELLIGENCE (BOLO) | POLICE INFORMATION |
| Location/Address: | | [STR 812] PORTSMOUTH AVE | |
| For Date: 07/04/2018 - Wednesday | | | |
| 18-11013 | 0000 | TRAFFIC CONTROL | SERVICES RENDERED |
| Vicinity of: | | [STR 537] PORTSMOUTH AVE | |
| 18-11014 | 0037 | M/V STOP - WARNING | M/V WARNING/Checkups |
| Vicinity of: | | PORTSMOUTH AVE | |
| 18-11009 | 0039 | POLICE INFO/INTELLIGENCE (BOLO) | POLICE INFORMATION |
| Location/Address: | | [STR 812] PORTSMOUTH AVE | |
| 18-11023 | 0117 | ANIMAL INCIDENT | REMOVED HAZARD |
| Vicinity of: | | [STR 543] PORTSMOUTH AVE | |

Dispatch Log From: 07/02/2018 Thru: 07/08/2018 0000 - 2359 Printed: 07/17/2018

| | | | |
|--------------------|------|--|--------------------------|
| 18-11024 | 0132 | ABANDONED 911 CALL | CLEARED BY ARREST ADULT |
| Vicinity of: | | PORTSMOUTH AVE | |
| Refer To P/C: | | 18-92-AR | |
| P/C: | | [REDACTED] | |
| Address: | | [REDACTED] | |
| Age: | | [REDACTED] | |
| Charges: | | PROTECTIVE CUSTODY OF INTOXICATED PERSON | |
| 18-11033 | 0400 | SUSPICIOUS ACTIVITY | INVESTIGATED/NO REPORT N |
| Vicinity of: | | [STR 313] PORTSMOUTH AVE | |
| 18-11034 | 0629 | SUSPICIOUS ACTIVITY | SERVICES RENDERED |
| Location/Address: | | ROUTE 101 | |
| 18-11036 | 0838 | POLICE INFO/INTELLIGENCE (BOLO) | SERVICES RENDERED |
| Location/Address: | | [STR 812] PORTSMOUTH AVE | |
| 18-11037 | 1054 | ANIMAL INCIDENT | SERVICES RENDERED |
| Location/Address: | | BUNKER HILL AVE | |
| 18-11040 | 1134 | M/V STOP - WARNING | M/V WARNING/Checkups |
| Vicinity of: | | WINNICUTT RD + CHESTNUT WAY | |
| 18-11046 | 1205 | ALARM (RESIDENTIAL/COMMERCIAL) | SERVICES RENDERED |
| Vicinity of: | | [STR 540] PORTSMOUTH AVE | |
| 18-11048 | 1225 | M/V STOP - WARNING | M/V WARNING/Checkups |
| Vicinity of: | | [STR 582] STRATHAM HEIGHTS RD | |
| 18-11049 | 1232 | ASSIST PUBLIC | REMOVED HAZARD |
| Vicinity of: | | STRATHAM HEIGHTS RD + ELTON AVE | |
| 18-11051 | 1456 | M/V STOP - WARNING | M/V WARNING/Checkups |
| Vicinity of: | | [STR 537] PORTSMOUTH AVE | |
| 18-11052 | 1529 | M/V STOP - WARNING | M/V WARNING/Checkups |
| Vicinity of: | | [STR 537] PORTSMOUTH AVE | |
| 18-11041 | 1703 | TRAFFIC CONTROL | SERVICES RENDERED |
| Vicinity of: | | PORTSMOUTH AVE + CHASE LN | |
| 18-11067 | 1713 | M/V STOP - WARNING | M/V WARNING/Checkups |
| Location/Address: | | PORTSMOUTH AVE + LOVELL RD | |
| 18-11068 | 1727 | TRAFFIC CONTROL | SERVICES RENDERED |
| Location/Address: | | PORTSMOUTH AVE + SANDY POINT RD | |
| 18-11042 | 1738 | M/V STOP - SUMMONS ISSUED | M/V SUMMONS ISSUED |
| Vicinity of: | | [STR 517] PORTSMOUTH AVE | |
| 18-11039 | 1746 | DISTURBANCE - DOMESTIC | INVESTIGATED/REPORT TAKE |
| Location/Address: | | BROOKSIDE DR | |
| Refer To Incident: | | 18-220-OF | |
| 18-11043 | 1746 | BACK UP (SECONDARY PATROL) | SERVICES RENDERED |
| Location/Address: | | BROOKSIDE DR | |
| 18-11056 | 2045 | M/V STOP - WARNING | M/V WARNING/Checkups |
| Location/Address: | | PORTSMOUTH AVE + RAEDER DR | |
| 18-11091 | 2117 | SUSPICIOUS ACTIVITY | M/V SUMMONS ISSUED |
| Vicinity of: | | BIRNUM WOODS RD + HIGH ST | |
| Refer To Summons: | | 18-94-AR | |
| Summons: | | [REDACTED] | |
| Address: | | [REDACTED] | |
| Age: | | [REDACTED] | |
| Charges: | | POSSESSION OF CONTROLLED/NARCOTIC DRUGS | |
| 18-11057 | 2141 | M/V STOP - WARNING | M/V WARNING/Checkups |
| Location/Address: | | PORTSMOUTH AVE + JACK RABBIT LN | |

Dispatch Log From: 07/02/2018 Thru: 07/08/2018

0000 - 2359

Printed: 07/17/2018

| | | | |
|---------------------------------|------|---|--------------------------|
| 18-11074 | 2206 | M/V STOP - WARNING | M/V WARNING/Checkups |
| Location/Address: | | PORTSMOUTH AVE | |
| 18-11059 | 2214 | M/V STOP - WARNING | M/V WARNING/Checkups |
| Location/Address: | | SQUAMSCOTT RD + TURNBERRY LN | |
| 18-11060 | 2230 | M/V STOP - SUMMONS ISSUED | CLEARED BY ARREST ADULT |
| Location/Address: | | PORTSMOUTH AVE | |
| Refer To Summons: | | 18-93-AR | |
| Summons: | | CASTELLANOS ARROYAVE, MARIA | |
| Address: | | [REDACTED] NASHUA, NH | |
| Age: | | 23 | |
| Charges: | | SUSPENDED REGISTRATION (OPERATING-MISD) | |
| 18-11082 | 2235 | TRAFFIC CONTROL | SERVICES RENDERED |
| Vicinity of: | | [STR 537] PORTSMOUTH AVE | |
| 18-11083 | 2243 | M/V STOP - WARNING | M/V WARNING/Checkups |
| Vicinity of: | | SQUAMSCOTT RD + TURNBERRY LN | |
| 18-11085 | 2336 | RECKLESS OPERATION | UNFOUNDED |
| Vicinity of: | | SQUAMSCOTT RD + COLLEGE RD | |
| 18-11086 | 2345 | SUSPICIOUS ACTIVITY | INVESTIGATED/NO REPORT N |
| Location/Address: | | [STR 819] GIFFORD FARM RD | |
| For Date: 07/05/2018 - Thursday | | | |
| 18-11075 | 0020 | M/V STOP - WARNING | M/V WARNING/Checkups |
| Location/Address: | | [STR 320] PORTSMOUTH AVE | |
| 18-11084 | 0100 | SUSPICIOUS ACTIVITY | INVESTIGATED/NO REPORT N |
| Vicinity of: | | [STR 296] PORTSMOUTH AVE | |
| 18-11121 | 0811 | M/V STOP - WARNING | M/V WARNING/Checkups |
| Location/Address: | | UNION RD + WINNICUTT RD | |
| 18-11122 | 0822 | M/V STOP - WARNING | M/V WARNING/Checkups |
| Location/Address: | | BUNKER HILL AVE | |
| 18-11114 | 0857 | M/V STOP - SUMMONS ISSUED | M/V SUMMONS ISSUED |
| Location/Address: | | COLLEGE RD | |
| 18-11124 | 0925 | M/V STOP - WARNING | M/V WARNING/Checkups |
| Location/Address: | | ROUTE 33 | |
| 18-11125 | 1029 | M/V STOP - WARNING | M/V WARNING/Checkups |
| Location/Address: | | PORTSMOUTH AVE | |
| 18-11126 | 1044 | ASSIST LAW ENFORCEMENT | SERVICES RENDERED |
| Location/Address: | | [GRE] WINNICUTT RD | |
| 18-11093 | 1057 | ABANDONED 911 CALL | SERVICES RENDERED |
| Location/Address: | | CHISHOLM FARM DR | |
| 18-11100 | 1138 | ASSIST LAW ENFORCEMENT | SERVICES RENDERED |
| Vicinity of: | | [GRE] GREENLAND RD + OCEAN RD | |
| 18-11127 | 1138 | ASSIST LAW ENFORCEMENT | SERVICES RENDERED |
| Location/Address: | | [GRE] GREENLAND RD + OCAEN RD | |
| 18-11112 | 1314 | M/V STOP - WARNING | M/V WARNING/Checkups |
| Location/Address: | | ROUTE 33 | |
| 18-11113 | 1323 | ASSIST LAW ENFORCEMENT | SERVICES RENDERED |
| Location/Address: | | [NKT] TWINS RIVER CONDO | |
| 18-11101 | 1327 | M/V STOP - WARNING | M/V WARNING/Checkups |

Stratham Police Department

Page: 7

Dispatch Log From: 07/02/2018 Thru: 07/08/2018 0000 - 2359 Printed: 07/17/2018

| | | |
|-------------------------------|--------------------------------------|--------------------------|
| Vicinity of: | PORTSMOUTH AVE + EMERY LN | |
| 18-11102 | 1411 ASSIST FIRE DEPARTMENT | SERVICES RENDERED |
| Vicinity of: | BOAT CLUB DR | |
| 18-11103 | 1711 M/V STOP - WARNING | M/V WARNING/Checkups |
| Vicinity of: | PORTSMOUTH AVE + STRATHAM HEIGHTS RD | |
| 18-11095 | 1811 M/V STOP - WARNING | M/V WARNING/Checkups |
| Vicinity of: | WINNICUTT RD + LAMINGTON HILL RD | |
| 18-11108 | 1819 M/V STOP - WARNING | M/V WARNING/Checkups |
| Location/Address: | BUNKER HILL AVE + SPRUCE LN | |
| 18-11097 | 1907 M/V STOP - WARNING | M/V WARNING/Checkups |
| Vicinity of: | PORTSMOUTH AVE + DEPOT RD | |
| 18-11096 | 1915 M/V STOP - WARNING | M/V WARNING/Checkups |
| Vicinity of: | PORTSMOUTH AVE + EMERY LN | |
| 18-11106 | 2020 ASSIST PUBLIC | REPORT TAKEN |
| Vicinity of: | [STR 812] PORTSMOUTH AVE | |
| Refer To Incident: | 18-221-OF | |
| 18-11109 | 2141 ALARM (RESIDENTIAL/COMMERCIAL) | SERVICES RENDERED |
| Location/Address: | [STR 314] PORTSMOUTH AVE | |
| 18-11129 | 2151 M/V STOP - WARNING | M/V WARNING/Checkups |
| Location/Address: | PORTSMOUTH AVE + JASON DR | |
| 18-11131 | 2157 M/V STOP - WARNING | M/V WARNING/Checkups |
| Vicinity of: | SQUAMSCOTT RD + TURNBERRY LN | |
| 18-11115 | 2215 M/V STOP - WARNING | M/V WARNING/Checkups |
| Vicinity of: | WINNICUTT RD + CHESTNUT WAY | |
| 18-11137 | 2225 SUSPICIOUS ACTIVITY | INVESTIGATED/NO REPORT N |
| Vicinity of: | [STR 315] PORTSMOUTH AVE | |
| 18-11110 | 2256 M/V STOP - WARNING | M/V WARNING/Checkups |
| Location/Address: | PORTSMOUTH AVE | |
| 18-11138 | 2300 TRAFFIC CONTROL | SERVICES RENDERED |
| Vicinity of: | [STR 245] PORTSMOUTH AVE | |
| For Date: 07/06/2018 - Friday | | |
| 18-11140 | 0000 ASSIST LAW ENFORCEMENT | SERVICES RENDERED |
| Vicinity of: | [STR 812] PORTSMOUTH AVE | |
| 18-11119 | 0019 TRAFFIC CONTROL | SERVICES RENDERED |
| Vicinity of: | PORTSMOUTH AVE + CHASE LN | |
| 18-11120 | 0126 WELFARE CHECK | SERVICES RENDERED |
| Vicinity of: | PORTSMOUTH AVE + CHASE LN | |
| 18-11139 | 0128 BACK UP (SECONDARY PATROL) | SERVICES RENDERED |
| Vicinity of: | PORTSMOUTH AVE + CHASE LN | |
| 18-11147 | 0235 SUSPICIOUS ACTIVITY | INVESTIGATED/NO REPORT N |
| Vicinity of: | [STR 265] PORTSMOUTH AVE | |
| 18-11152 | 0500 TRAFFIC CONTROL | SERVICES RENDERED |
| Vicinity of: | WINNICUTT RD | |
| 18-11157 | 0637 M/V STOP - SUMMONS ISSUED | M/V SUMMONS ISSUED |
| Location/Address: | ROUTE 108 | |
| 18-11154 | 0840 ASSIST PUBLIC | SERVICES RENDERED |

Dispatch Log From: 07/02/2018 Thru: 07/08/2018

0000 - 2359

Printed: 07/17/2018

| | | |
|--------------------|----------------------------------|--------------------------------|
| Location/Address: | [STR 812] PORTSMOUTH AVE | |
| 18-11160 | 0911 | ALARM (RESIDENTIAL/COMMERCIAL) |
| Location/Address: | [STR 631] PORTSMOUTH AVE | RESPONSE CANCELLED |
| 18-11163 | 0942 | M/V STOP - WARNING |
| Location/Address: | WINNICUTT RD | M/V WARNING/Checkups |
| 18-11181 | 1019 | ASSIST PUBLIC |
| Location/Address: | [STR 812] PORTSMOUTH AVE | SERVICES RENDERED |
| 18-11164 | 1034 | M/V STOP - WARNING |
| Location/Address: | SQUAMSCOTT RD | M/V WARNING/Checkups |
| 18-11165 | 1046 | M/V STOP - WARNING |
| Location/Address: | BUNKER HILL AVE | M/V WARNING/Checkups |
| 18-11169 | 1113 | ASSIST FIRE DEPARTMENT |
| Location/Address: | [STR S028] PORTSMOUTH AVE | SERVICES RENDERED |
| 18-11180 | 1140 | ASSIST PUBLIC |
| Location/Address: | [STR 812] PORTSMOUTH AVE | SERVICES RENDERED |
| 18-11182 | 1213 | TRAFFIC CONTROL |
| Vicinity of: | [STR 537] PORTSMOUTH AVE | SERVICES RENDERED |
| 18-11183 | 1258 | M/V STOP - WARNING |
| Location/Address: | BUNKER HILL AVE + BITTERSWEET LN | M/V WARNING/Checkups |
| 18-11184 | 1340 | ASSIST PUBLIC |
| Location/Address: | [STR 812] PORTSMOUTH AVE | SERVICES RENDERED |
| 18-11156 | 1358 | M/V STOP - WARNING |
| Location/Address: | SQUAMSCOTT RD | M/V WARNING/Checkups |
| 18-11186 | 1444 | TRAFFIC CONTROL |
| Location/Address: | GUINEA RD + DRURY PLAINS RD | SERVICES RENDERED |
| 18-11158 | 1451 | M/V STOP - WARNING |
| Location/Address: | UNION RD | M/V WARNING/Checkups |
| 18-11187 | 1459 | M/V STOP - WARNING |
| Vicinity of: | [STR 200] GUINEA RD | M/V WARNING/Checkups |
| 18-11170 | 1501 | ASSIST PUBLIC |
| Location/Address: | [STR 812] PORTSMOUTH AVE | SERVICES RENDERED |
| 18-11171 | 1520 | M/V STOP - WARNING |
| Location/Address: | BUNKER HILL AVE + CORTLAND AVE | M/V WARNING/Checkups |
| 18-11159 | 1523 | M/V STOP - WARNING |
| Location/Address: | FRYING PAN LN | M/V WARNING/Checkups |
| 18-11168 | 1530 | M/V ACCIDENT-PROPERTY DAMAGE |
| Location/Address: | [STR 502] PORTSMOUTH AVE | ACCIDENT INVESTIGATED |
| Refer To Accident: | 18-84-AC | |
| 18-11188 | 1533 | ASSIST PUBLIC |
| Location/Address: | [STR 812] PORTSMOUTH AVE | SERVICES RENDERED |
| 18-11172 | 1610 | ANIMAL INCIDENT |
| Location/Address: | WINNICUTT RD + HIGH ST | SERVICES RENDERED |
| 18-11173 | 1625 | ANIMAL INCIDENT |
| Location/Address: | HIGH ST + BEECH CT | RESPONSE CANCELLED |
| 18-11250 | 1627 | M/V STOP - WARNING |
| Vicinity of: | [STR 537] PORTSMOUTH AVE | M/V WARNING/Checkups |
| 18-11174 | 1646 | M/V STOP - WARNING |
| | | M/V WARNING/Checkups |

Dispatch Log From: 07/02/2018 Thru: 07/08/2018 0000 - 2359 Printed: 07/17/2018

| | | | |
|---------------------------------|------|--------------------------------------|--------------------------|
| Vicinity of: | | [STR 517] PORTSMOUTH AVE | |
| 18-11176 | 1649 | RECKLESS OPERATION | REFERRED TO OTHER AGENCY |
| Location/Address: | | ROUTE 108 | |
| 18-11255 | 1657 | M/V STOP - WARNING | M/V WARNING/Checkups |
| Vicinity of: | | [STR 505] PORTSMOUTH AVE | |
| 18-11175 | 1659 | M/V STOP - WARNING | M/V WARNING/Checkups |
| Location/Address: | | [STR 516] PORTSMOUTH AVE | |
| 18-11256 | 1704 | M/V STOP - WARNING | M/V WARNING/Checkups |
| Vicinity of: | | PORTSMOUTH AVE + STRATHAM HEIGHTS RD | |
| 18-11258 | 1757 | M/V STOP - WARNING | M/V WARNING/Checkups |
| Vicinity of: | | PORTSMOUTH AVE + SANDY POINT RD | |
| 18-11178 | 1803 | ASSIST AMBULANCE | SERVICES RENDERED |
| Location/Address: | | VINEYARD DR | |
| 18-11257 | 1803 | ASSIST AMBULANCE | SERVICES RENDERED |
| Location/Address: | | VINEYARD DR | |
| 18-11179 | 1826 | M/V STOP - WARNING | M/V WARNING/Checkups |
| Vicinity of: | | GUINEA RD | |
| 18-11189 | 2007 | SUSPICIOUS ACTIVITY | CLEARED BY ARREST JUV MA |
| Vicinity of: | | MORNING STAR DR | |
| 18-11190 | 2007 | BACK UP (SECONDARY PATROL) | CLEARED BY ARREST JUV MA |
| Vicinity of: | | MORNING STAR DR | |
| 18-11259 | 2147 | ASSIST LAW ENFORCEMENT | SERVICES RENDERED |
| Location/Address: | | [GRE] GREAT BAY RD | |
| For Date: 07/07/2018 - Saturday | | | |
| 18-11195 | 0334 | M/V STOP - WARNING | M/V WARNING/Checkups |
| Vicinity of: | | CRESTVIEW TER | |
| 18-11197 | 0406 | MESSAGE RELAY/DELIVERY | SERVICES RENDERED |
| Vicinity of: | | [NKT] ROUTE 108 | |
| 18-11213 | 0739 | M/V STOP - WARNING | M/V WARNING/Checkups |
| Location/Address: | | ROUTE 33 | |
| 18-11222 | 0749 | M/V STOP - WARNING | M/V WARNING/Checkups |
| Location/Address: | | SQUAMSCOTT RD | |
| 18-11224 | 0838 | ANIMAL INCIDENT | SERVICES RENDERED |
| Location/Address: | | RIVER RD | |
| 18-11223 | 0924 | M/V STOP - WARNING | M/V WARNING/Checkups |
| Location/Address: | | COLLEGE RD | |
| 18-11225 | 0954 | M/V STOP - WARNING | M/V WARNING/Checkups |
| Location/Address: | | ROUTE 33 | |
| 18-11226 | 0955 | ASSIST FIRE DEPARTMENT | SERVICES RENDERED |
| Location/Address: | | BUNKER HILL AVE | |
| 18-11242 | 1152 | POLICE INFO/INTELLIGENCE (BOLO) | SERVICES RENDERED |
| Location/Address: | | [STR 812] PORTSMOUTH AVE | |
| 18-11229 | 1213 | M/V STOP - WARNING | M/V WARNING/Checkups |
| Location/Address: | | ROUTE 33 | |
| 18-11243 | 1222 | TRAFFIC CONTROL | SERVICES RENDERED |
| Vicinity of: | | FRYING PAN LN | |

| | | | |
|-------------------|------|--------------------------------------|----------------------|
| 18-11216 | 1239 | M/V STOP - SUMMONS ISSUED | M/V SUMMONS ISSUED |
| Location/Address: | | STRATHAM HEIGHTS RD | |
| 18-11244 | 1246 | M/V STOP - WARNING | M/V WARNING/Checkups |
| Vicinity of: | | FRYING PAN LN | |
| 18-11247 | 1332 | M/V STOP - WARNING | M/V WARNING/Checkups |
| Vicinity of: | | [STR 815] BUNKER HILL AVE | |
| 18-11217 | 1352 | M/V STOP - SUMMONS ISSUED | M/V SUMMONS ISSUED |
| Location/Address: | | ROUTE 33 | |
| 18-11218 | 1359 | M/V STOP - SUMMONS ISSUED | M/V SUMMONS ISSUED |
| Location/Address: | | ROUTE 33 | |
| 18-11248 | 1402 | M/V STOP - SUMMONS ISSUED | M/V SUMMONS ISSUED |
| Vicinity of: | | [STR 279] STRATHAM HEIGHTS RD | |
| 18-11219 | 1411 | M/V STOP - SUMMONS ISSUED | M/V SUMMONS ISSUED |
| Location/Address: | | ROUTE 33 | |
| 18-11221 | 1503 | M/V STOP - SUMMONS ISSUED | M/V SUMMONS ISSUED |
| Location/Address: | | BUNKER HILL AVE | |
| 18-11230 | 1540 | ASSIST PUBLIC | SERVICES RENDERED |
| Location/Address: | | [STR 812] PORTSMOUTH AVE | |
| 18-11234 | 1622 | M/V STOP - WARNING | M/V WARNING/Checkups |
| Location/Address: | | PORTSMOUTH AVE + SANDY POINT RD | |
| 18-11235 | 1636 | M/V STOP - WARNING | M/V WARNING/Checkups |
| Location/Address: | | SQUAMSCOTT RD + TURNBERRY LN | |
| 18-11236 | 1646 | M/V STOP - WARNING | M/V WARNING/Checkups |
| Location/Address: | | SQUAMSCOTT RD + CHISHOLM FARM DR | |
| 18-11238 | 1730 | M/V STOP - WARNING | M/V WARNING/Checkups |
| Vicinity of: | | GUINEA RD | |
| 18-11240 | 1855 | TRAFFIC CONTROL | SERVICES RENDERED |
| Vicinity of: | | [STR 537] PORTSMOUTH AVE | |
| 18-11263 | 1956 | M/V STOP - WARNING | M/V WARNING/Checkups |
| Vicinity of: | | FRYING PAN LN | |
| 18-11260 | 1957 | M/V STOP - WARNING | M/V WARNING/Checkups |
| Vicinity of: | | PORTSMOUTH AVE + WEST RD | |
| 18-11279 | 1959 | ANIMAL INCIDENT | SERVICES RENDERED |
| Location/Address: | | HERSEY LN | |
| 18-11280 | 2009 | M/V STOP - WARNING | M/V WARNING/Checkups |
| Vicinity of: | | [STR 048] PORTSMOUTH AVE | |
| 18-11261 | 2045 | M/V STOP - WARNING | M/V WARNING/Checkups |
| Vicinity of: | | PORTSMOUTH AVE + STRATHAM HEIGHTS RD | |
| 18-11282 | 2151 | M/V STOP - WARNING | M/V WARNING/Checkups |
| Vicinity of: | | COLLEGE RD | |
| 18-11253 | 2201 | WELFARE CHECK | UNFOUNDED |
| Location/Address: | | KIRRIEMUIR RD | |
| 18-11252 | 2202 | M/V STOP - WARNING | M/V WARNING/Checkups |
| Vicinity of: | | SQUAMSCOTT RD + COLLEGE RD | |
| 18-11283 | 2212 | M/V STOP - WARNING | M/V WARNING/Checkups |
| Vicinity of: | | PORTSMOUTH AVE + JASON DR | |

Stratham Police Department

Page: 11

Dispatch Log From: 07/02/2018 Thru: 07/08/2018 0000 - 2359 Printed: 07/17/2018

| | | | |
|-------------------------------|------|---------------------------------------|--------------------------|
| 18-11284 | 2233 | ANIMAL INCIDENT | SERVICES RENDERED |
| Vicinity of: | | KIRRIEMUIR RD | |
| 18-11254 | 2250 | M/V STOP - WARNING | M/V WARNING/Checkups |
| Vicinity of: | | PORTSMOUTH AVE + STRATHAM HEIGHTS RD | |
| 18-11285 | 2329 | TRAFFIC CONTROL | SERVICES RENDERED |
| Vicinity of: | | GUINEA RD + DRURY PLAINS RD | |
| 18-11264 | 2332 | M/V STOP - WARNING | M/V WARNING/Checkups |
| Vicinity of: | | STRATHAM HEIGHTS RD + COUNTRY FARM RD | |
| 18-11249 | 2333 | ASSIST AMBULANCE | INVESTIGATED/REPORT TAKE |
| Location/Address: | | TANSY AVE | |
| Refer To Incident: | | 18-222-OF | |
| 18-11265 | 2333 | ASSIST AMBULANCE | SERVICES RENDERED |
| Location/Address: | | TANSY AVE | |
| For Date: 07/08/2018 - Sunday | | | |
| 18-11267 | 0153 | M/V STOP - WARNING | M/V WARNING/Checkups |
| Vicinity of: | | FRYING PAN LN | |
| 18-11268 | 0207 | RECKLESS OPERATION | M/V WARNING/Checkups |
| Vicinity of: | | [STR 593] PORTSMOUTH AVE | |
| 18-11276 | 0419 | TRAFFIC CONTROL | SERVICES RENDERED |
| Vicinity of: | | COLLEGE RD | |
| 18-11278 | 0511 | M/V STOP - WARNING | M/V WARNING/Checkups |
| Vicinity of: | | WINNICUTT RD | |
| 18-11287 | 0714 | M/V STOP - WARNING | M/V WARNING/Checkups |
| Location/Address: | | ROUTE 33 | |
| 18-11294 | 0723 | M/V STOP - WARNING | M/V WARNING/Checkups |
| Location/Address: | | ROUTE 33 | |
| 18-11295 | 0804 | M/V STOP - WARNING | M/V WARNING/Checkups |
| Location/Address: | | ROUTE 108 | |
| 18-11296 | 0823 | M/V STOP - WARNING | M/V WARNING/Checkups |
| Location/Address: | | ROUTE 33 | |
| 18-11297 | 0842 | ASSIST FIRE DEPARTMENT | SERVICES RENDERED |
| Location/Address: | | [STR 313] PORTSMOUTH AVE | |
| 18-11300 | 0950 | M/V STOP - WARNING | M/V WARNING/Checkups |
| Location/Address: | | ROUTE 33 | |
| 18-11301 | 0957 | M/V STOP - WARNING | M/V WARNING/Checkups |
| Location/Address: | | ROUTE 33 | |
| 18-11304 | 1106 | M/V STOP - WARNING | M/V WARNING/Checkups |
| Location/Address: | | PORTSMOUTH AVE + SANDY POINT RD | |
| 18-11305 | 1200 | TRAFFIC CONTROL | SERVICES RENDERED |
| Location/Address: | | UNION RD + WIGGIN WAY | |
| 18-11292 | 1221 | BACK UP (SECONDARY PATROL) | SERVICES RENDERED |
| Location/Address: | | WINNICUTT RD | |
| 18-11306 | 1222 | ASSIST AMBULANCE | SERVICES RENDERED |
| Location/Address: | | WINNICUTT RD | |
| 18-11291 | 1254 | M/V STOP - WARNING | M/V WARNING/Checkups |
| Location/Address: | | ROUTE 33 | |

Stratham Police Department

Page: 12

Dispatch Log From: 07/02/2018 Thru: 07/08/2018

0000 - 2359

Printed: 07/17/2018

| | | | |
|-------------------|------|-----------------------------------|----------------------|
| 18-11293 | 1454 | M/V STOP - WARNING | M/V WARNING/Checkups |
| Location/Address: | | UNION RD | |
| 18-11309 | 1734 | M/V STOP - WARNING | M/V WARNING/Checkups |
| Vicinity of: | | FRYING PAN LN | |
| 18-11314 | 1735 | M/V STOP - WARNING | M/V WARNING/Checkups |
| Vicinity of: | | PORTSMOUTH AVE + CHISHOLM FARM DR | |
| 18-11310 | 1804 | M/V STOP - WARNING | M/V WARNING/Checkups |
| Location/Address: | | SQUAMSCOTT RD + TURNBERRY LN | |
| 18-11331 | 2050 | M/V STOP - WARNING | M/V WARNING/Checkups |
| Vicinity of: | | PORTSMOUTH AVE + DEPOT RD | |
| 18-11315 | 2055 | M/V STOP - WARNING | M/V WARNING/Checkups |
| Vicinity of: | | COLLEGE RD + FRENCH LN | |
| 18-11320 | 2104 | M/V STOP - WARNING | M/V WARNING/Checkups |
| Vicinity of: | | [STR 265] PORTSMOUTH AVE | |
| 18-11316 | 2125 | M/V STOP - WARNING | M/V WARNING/Checkups |
| Vicinity of: | | COLLEGE RD | |
| 18-11334 | 2236 | TRAFFIC CONTROL | SERVICES RENDERED |
| Vicinity of: | | SQUAMSCOTT RD + TURNBERRY LN | |
| 18-11318 | 2300 | M/V STOP - WARNING | M/V WARNING/Checkups |
| Vicinity of: | | COLLEGE RD + SQUAMSCOTT RD | |
| 18-11335 | 2312 | M/V STOP - WARNING | M/V WARNING/Checkups |
| Vicinity of: | | ROUTE 101 | |
| 18-11338 | 2356 | M/V STOP - WARNING | M/V WARNING/Checkups |
| Vicinity of: | | WINNICUTT RD + SPRING CREEK LN | |

